
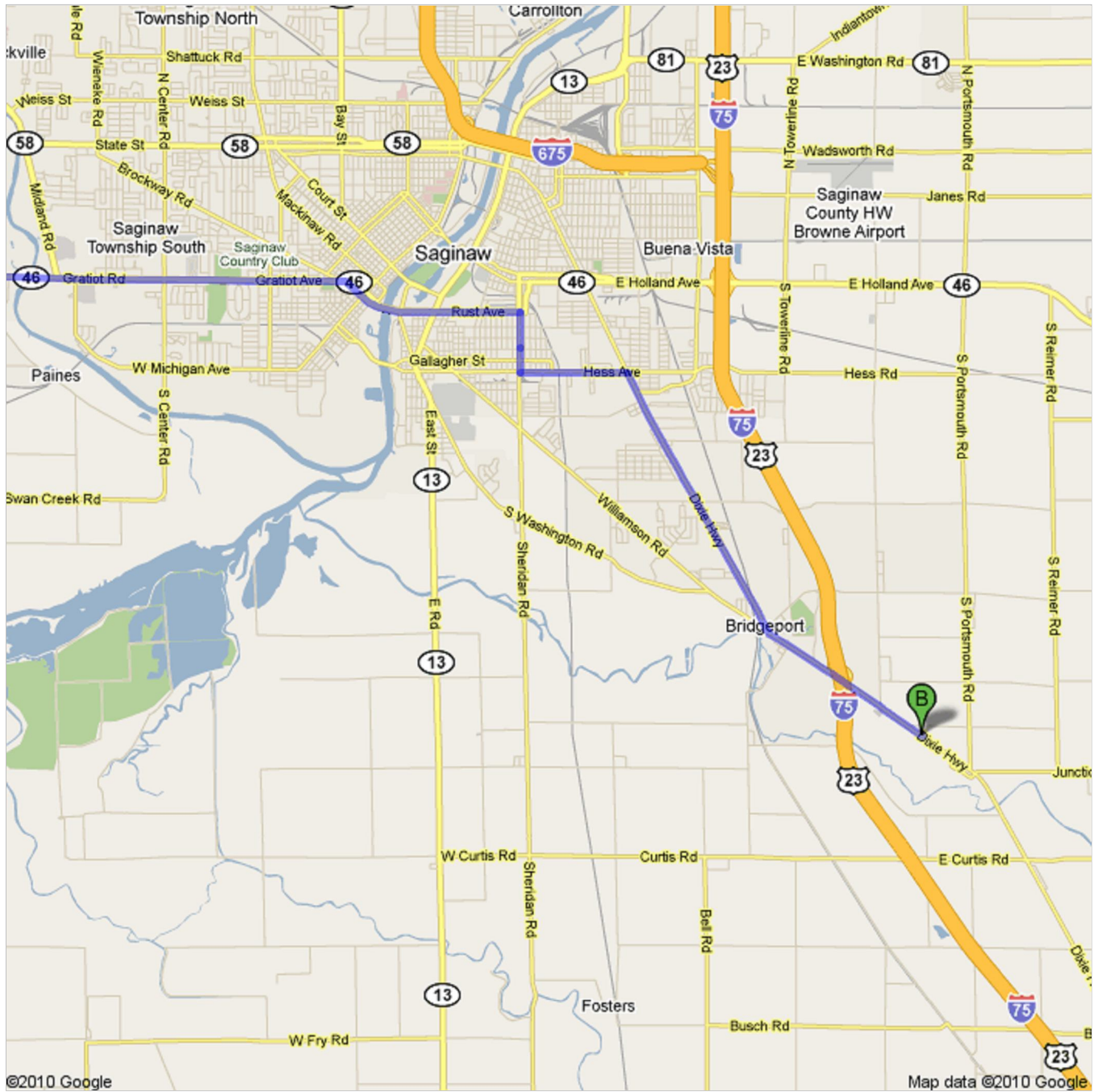















Directions to 6817 Dixie Hwy, Bridgeport, MI 48722
53.2 mi – about 1 hour 28 mins

Save trees. Go green!
 Download Google Maps on your phone at google.com/gmm

 Shepherd, MI 48883

1. Head **south** toward **E Blanchard Rd**
About 2 mins go 0.5 mi
total 0.5 mi
-  2. Turn **right** at **E Blanchard Rd**
About 1 min go 0.4 mi
total 0.9 mi
-  3. Turn **left** to merge onto **US-127 S** toward **Lansing**
About 8 mins go 7.9 mi
total 8.8 mi
-  4. Take exit **127B** toward **US-127 BUS/MI-46 W/Alma/Edmore**
go 0.2 mi
total 9.0 mi
-  5. Slight **right** at **N Alger Rd/US-27 BUS S**
go 0.1 mi
total 9.1 mi
-  6. Take the 1st **left** onto **MI-46 E/W Monroe Rd**
Continue to follow MI-46 E
About 57 mins go 34.8 mi
total 43.9 mi
-  7. Slight **right** at **Stephens St**
About 1 min go 0.4 mi
total 44.3 mi
8. Continue onto **Rust Ave**
About 3 mins go 1.6 mi
total 45.9 mi
-  9. Turn **right** at **Sheridan Ave**
About 2 mins go 0.7 mi
total 46.6 mi
-  10. Turn **left** at **Hess Ave**
About 3 mins go 1.2 mi
total 47.8 mi
-  11. Turn **right** at **Dixie Hwy**
Destination will be on the left
About 10 mins go 5.4 mi
total 53.2 mi

 6817 Dixie Hwy, Bridgeport, MI 48722

These directions are for planning purposes only. You may find that construction projects, traffic, weather, or other events may cause conditions to differ from the map results, and you should plan your route accordingly. You must obey all signs or notices regarding your route.

Map data ©2010 Google

Directions weren't right? Please find your route on maps.google.com and click "Report a problem" at the bottom left.